

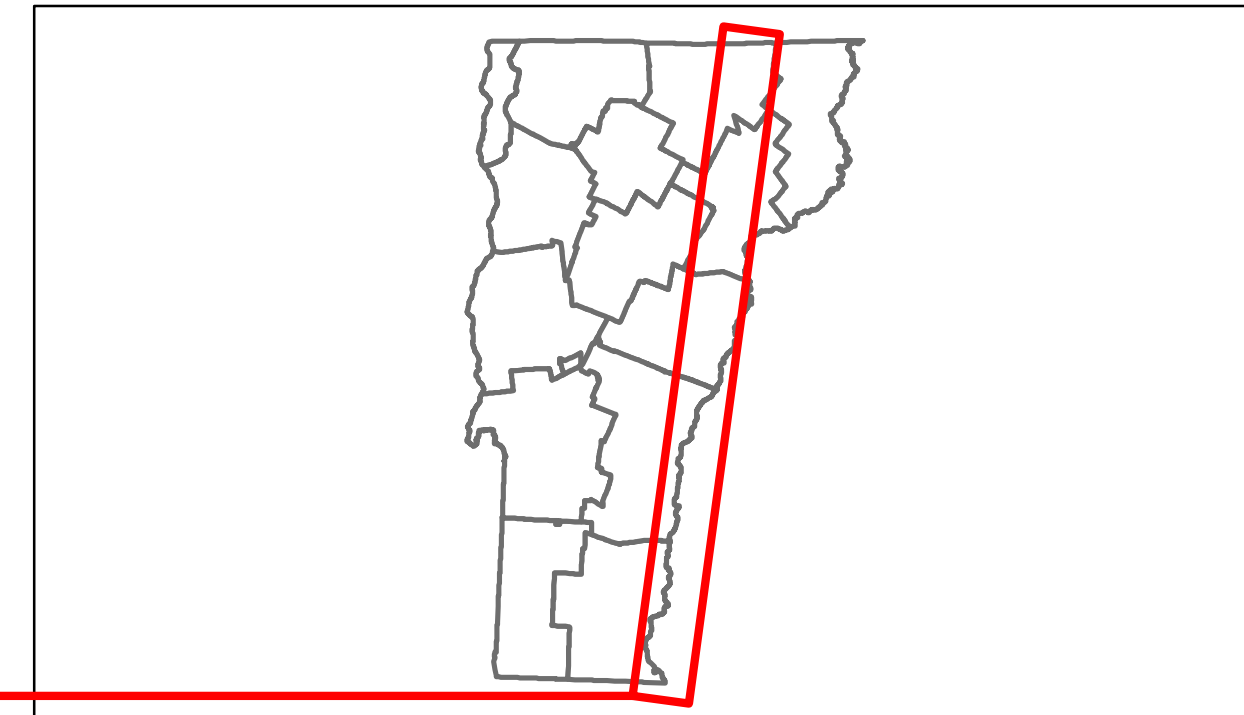


Route Log Progress Chart

DRAFT

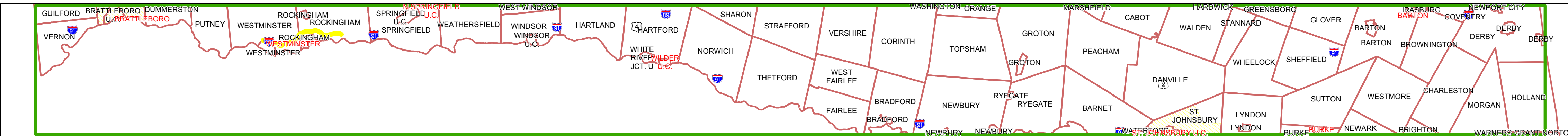
Please Note: Errors and Omissions May Exist.
Contact the VTrans Mapping Unit with questions or concerns.

DISTRICT	TOWN	ROUTE
	[u'1091-0000']	I-91



Base Map

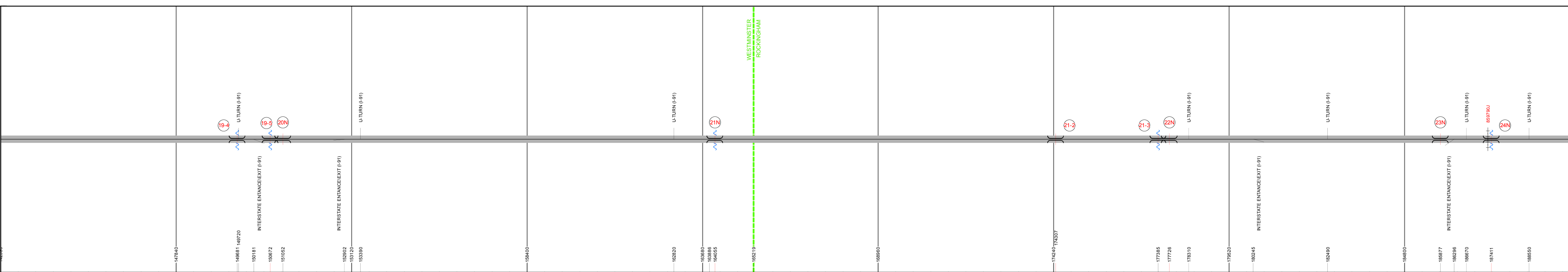
1 in = 7 miles



Stick Diagram

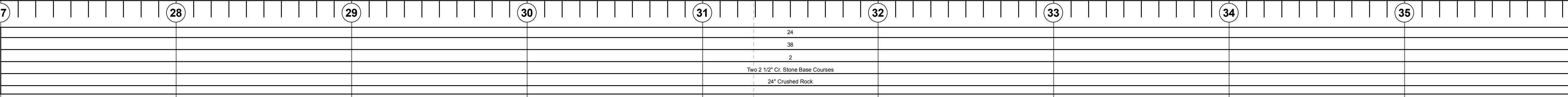
- Primary Structures
- Secondary Structures
- Stations (Feet)
- Railroad Crossings
- Divided State Highway
- State Highway
- Divided Class 1 Town Highway
- Class 1 Town Highway
- Town Boundary
- District Boundaries
- State/Town Highway Change
- Divided Highway Limits
- Ghost Section Boundary
- Streams

Scale: 1in = 2000 FEET




Road Widths


Travellane
Roadway
Lane Count
Base
Subbase




Curves



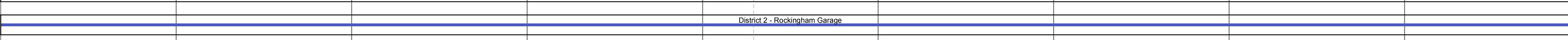
Grades




Historic Projects



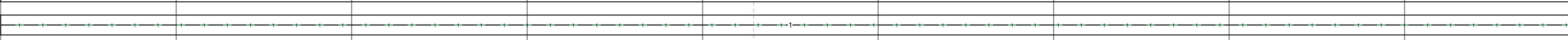
Maintenance Garage



Traffic Counters



Functional Class



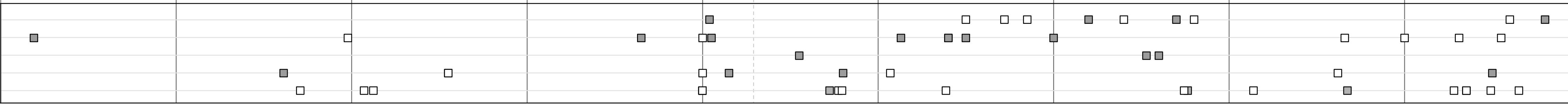
Speed Zone



AADT Counts



Crash Locations



DESCRIPTION BLOCK

Culvert 19-4:
Culvert - 1963
Structure No. 30009119-413201
Length: 12'
Under Clearance: 10.0'
Facility Carried: I91
Bridge Type: RC BOX
Features Intersected: BROOK
Maintenance: State

Culvert 19-5:
Culvert - 1963
Structure No. 30009119-513201
Length: 10'
Under Clearance: 8.0'
Facility Carried: I91
Bridge Type: RC BOX
Features Intersected: BROOK
Maintenance: State

Bridge 20N:
Stringer/multi-beam or girder - 1963
Structure No. 200091020N13202
Length: 163'
Width: 30.0'
Under Clearance: 18.58'
Facility Carried: I 00091 ML
Bridge Type: 3 SPAN ROLLED BEAM
Features Intersected: I 91 OVER WSTMSTER SH
Surface: Bituminous
Maintenance/Ownership: State

Bridge 21N:
Stringer/multi-beam or girder - 1963
Structure No. 200091021N13202
Length: 534'
Width: 30.0'
Under Clearance: 22.75'
Facility Carried: I 00091 ML
Bridge Type: 7 SPAN ROLLED BEAM
Features Intersected: I 91 OVER TH 1 SAXTON
Surface: Bituminous
Maintenance/Ownership: State

Culvert 21-2:
Culvert - 1963
Structure No. 30009121-213141
Length: 7'
Under Clearance: 5.0'
Facility Carried: I91
Bridge Type: RC BOX
Features Intersected: WATER MAIN SLEEVE
Maintenance: State

Culvert 21-3:
Culvert - 2001
Structure No. 30009121-313141
Length: 10'
Under Clearance: 6.0'
Facility Carried: I91
Bridge Type: PRECAST CONCRETE BOX
Features Intersected: WEBB BROOK
Maintenance: State

Bridge 22N:
Stringer/multi-beam or girder - 1963
Structure No. 200091022N13142
Length: 132'
Width: 38.0'
Under Clearance: 17.83'
Facility Carried: I 00091 ML
Bridge Type: 3 SPAN ROLLED BEAM
Features Intersected: I 91 OVER TH NO 46
Surface: Bituminous
Maintenance/Ownership: State

Bridge 23N:
Stringer/multi-beam or girder - 1963
Structure No. 200091023N13142
Length: 167'
Width: 30.0'
Under Clearance: 17.08'
Facility Carried: I 00091 ML
Bridge Type: 3 SPAN ROLLED BEAM
Features Intersected: I 91 OVER VT 103
Surface: Bituminous
Maintenance/Ownership: State

Bridge 24N:
Truss - deck - 1965
Structure No. 200091024N13142
Length: 851'
Width: 30.0'
Under Clearance: 100.0'
Facility Carried: I 00091 ML
Bridge Type: 4 SPAN STL DK TRUSS
Features Intersected: I 91 OVER GM RR WLMSR
Surface: Bituminous
Maintenance/Ownership: State

<p>Historic Projects</p> <ul style="list-style-type: none"> Retreatment Resurface Unknown Bituminous Mix Skinny Mix Bituminous Seal Gravel Surface Treated Gravel Plant Mix Reclaimed Base and Bituminous Concrete Concrete 	<p>Functional Class</p> <ul style="list-style-type: none"> 1 2 6 7 8 11 12 14 16 17 19 <p>Speed Zones</p> <ul style="list-style-type: none"> 25 30 35 40 45 50 55 60 65 	<p>Curves</p> <ul style="list-style-type: none"> curve left curve right <p>Grades</p> <ul style="list-style-type: none"> grade up grade down 	<p>Road Widths</p> <p>(ft)</p> <p>Traffic Counters</p> <p>(counter ID)</p>	<p>AADT</p> <p>(count)</p> <p>Crash Locations</p> <ul style="list-style-type: none"> Fatal Injury Property Damage Only Unknown Crash Type 	<p>Mileage by Functional Class By Sheet</p> <p>91-1 1 - Rural - Principal Arterial - Interstate 9.000</p> <p>Total Mileage: 9.000 mi</p>	<p>Mileage by Town By Sheet</p> <p>[u'1091-0000'] - 1091-0000 9.0 of 177.432</p> <p>Total Mileage: 9.0 mi</p>	<p>DISTRICT</p>	<p>TOWN</p> <p>[u'1091-0000']</p>	<p>Date: 11/14/13</p> <p>4 of 20</p> <p>TWN mileage: 27.0 to 36.0</p>	<p>ROUTE</p> <p>I-91</p> <p>ETE mileage: 0.0 to 177.432</p>
---------------------------------------------------------------------------------------------------------------------------------------------------------------------------------------------------------------------------------------------------------------------------------------------------------------------------------------------	---------------------------------------------------------------------------------------------------------------------------------------------------------------------------------------------------------------------------------------------------------------------------------------------------------------------------------------------------------------------------------------	------------------------------------------------------------------------------------------------------------------------------------------------------------------------------------------------------------	------------------------------------------------------------------------------------------	---------------------------------------------------------------------------------------------------------------------------------------------------------------------------------------------------	--------------------------------------------------------------------------------------------------------------------------------------------------------	-----------------------------------------------------------------------------------------------------------------------------	------------------------	------------------------------------------	--------------------------------------------------------------------------------------------	---------------------------------------------------------------------------